



Map I: The Hublers' transactions 1788-1801

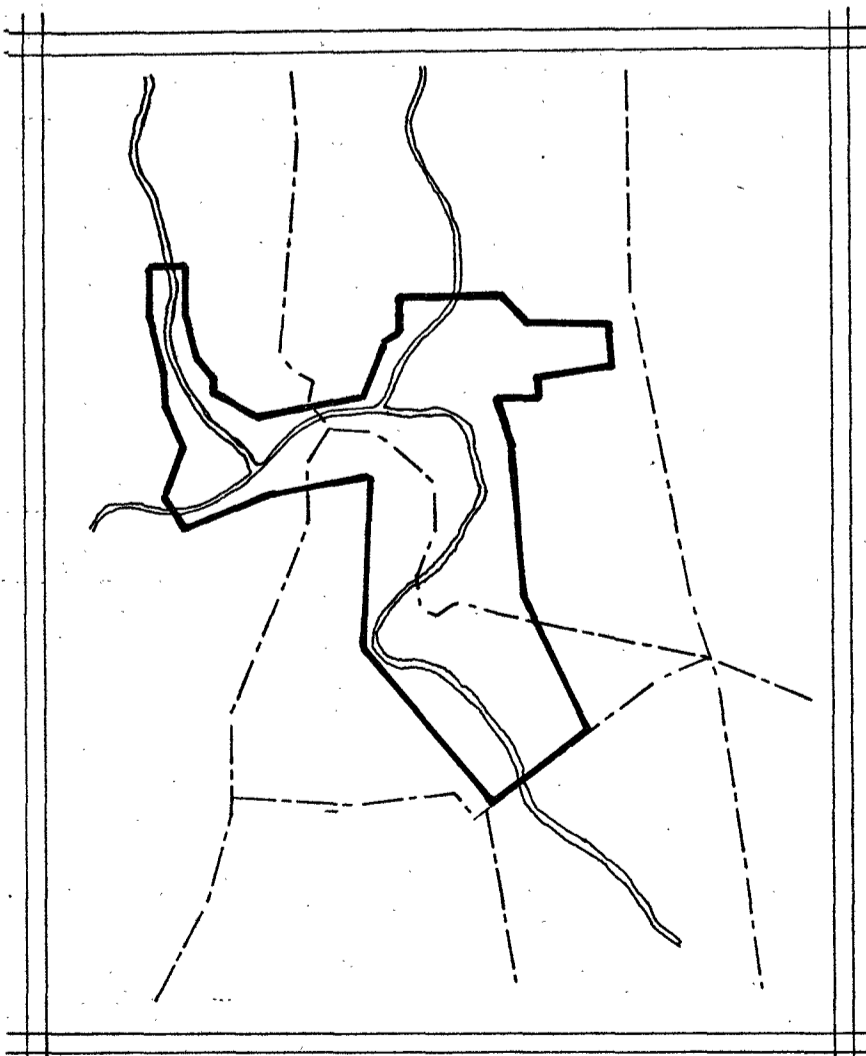


Scale: 1 inch equals 400 feet



Key:

- property boundaries
- boundaries of Jacobsburg tract
- Bushkill Creek
- - - public roads



(after maps of Bushkill and Plainfield Twps.)